



The Coal
Authority

Resolving the **impacts** of mining

Non-Residential No Search Certificate

SAMPLE ADDRESS

The Coal Authority

According to the information held by the Coal Authority there are no known past, present or proposed workings of coal within the surface area of the property.

Please Note - This certificate is based on the property boundary supplied when the report was ordered.

Date of enquiry: 30 May 2018
Date enquiry received: 30 May 2018
Issue date: 30 May 2018

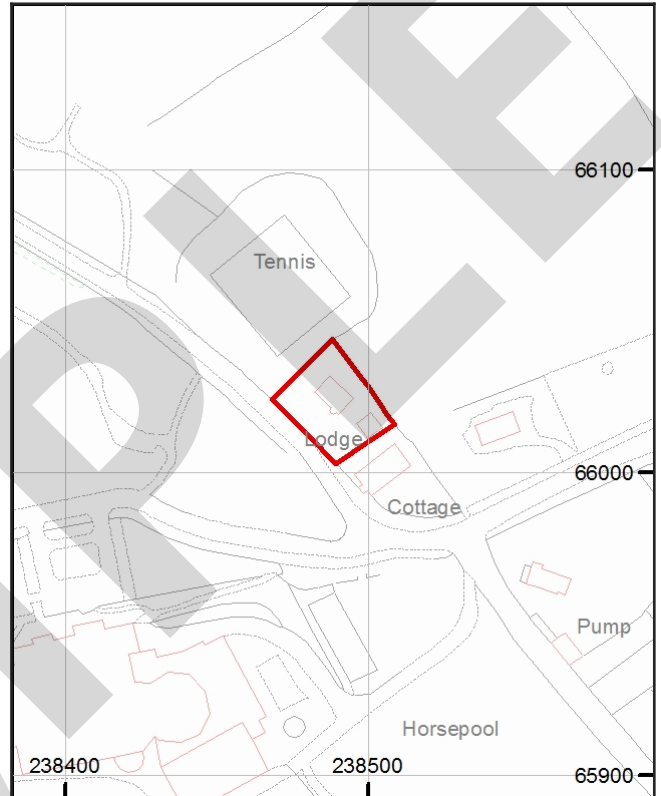

Our reference: 51001982727001
Your reference: XXXXXXXXXXXXXXXX

Non-Residential No Search Certificate

This report is based on the geography of the property boundary supplied by you when the report was ordered.

Key

Approximate position of enquiry boundary shown




How to contact us

0345 762 6848 (UK)
+44 (0)1623 637 000 (International)

200 Lichfield Lane
Mansfield
Nottinghamshire
NG18 4RG

www.groundstability.com

 /company/the-coal-authority

 /thecoalauthority

 /coalauthority



Reproduced by permission of Ordnance Survey on behalf of HMSO. © Crown copyright and database right 2018. All rights reserved.

Ordnance Survey Licence number: 100020315

SAMPLE